

NOTICE OF PUBLIC PATH ORDER

Town and Country Planning Act 1990 Section 257

The Lichfield District Council (Public Footpath No.1R/1994 (Part) in the Parish of Lichfield) Public Path Diversion Order 2025

The above Order was confirmed on 5 December 2025. The effect of the Order will be to divert that part of footpath No.1R/1994 (Part) in the Parish of Lichfield commencing at Grid Reference 412324, 308294 (Point A on the Plan) and running in a generally south south-easterly direction for approximately 26 metres to Grid Reference 412333, 308270 (Point B on the Plan) on to a line commencing at Grid Reference 412324, 308294 (Point A on the Plan), and proceeding in a southerly direction for approximately 5 metres passing through a safety gate at Grid Reference 412324, 308289 (Point C on the Plan), then passing over the canal swing bridge for a distance of approximately 8 metres then through a safety gate at Grid Reference 412324, 308281 (Point D on the Plan) before running in a generally south easterly direction for approximately 15 metres to Grid Reference 412333, 308270 (Point B on the Plan) as shown on the order plan.

A copy of the Confirmed Order and the Order Map may be viewed on the Council's website or at the offices of Lichfield District Council, District Council House, Frog Lane, Lichfield between 9am and 5pm Monday to Friday. Copies of the Order and map may be purchased.

The Order will come into force once Lichfield District Council certify that the new footpath has been provided to a satisfactory standard. Any person aggrieved by the Order, wants to question its validity, or that of any provision contained in it, on the grounds that it is not within the powers of the above Act or any regulation made under it, has not been complied with in relation to the confirmation of the Order, he or she may apply to the High Court for any of these purposes under Section 287 of the Town and Country Planning Act within six weeks from the date on which notice is first published as required by paragraph 7 of Schedule 14 to the Act.

Dated 10 December 2025

Kerry Dove, Chief Operating Officer

Lichfield District Council, Frog Lane, Lichfield, WS13 6YU

LICHFIELD DISTRICT COUNCIL

**PUBLIC FOOTPATH DIVERSION ORDER
TOWN AND COUNTRY PLANNING ACT 1990 SECTION 257**

PUBLIC FOOTPATH No.1R/1994 IN THE PARISH OF LICHFIELD

PUBLIC FOOTPATH DIVERSION ORDER 2025

PUBLIC PATH DIVERSION ORDER


TOWN & COUNTRY PLANNING ACT 1990 SECTION 257 LICHFIELD DISTRICT COUNCIL PUBLIC FOOTPATH No.1R/1994 IN THE PARISH OF LICHFIELD PUBLIC FOOTPATH DIVERSION ORDER 2025

This Order is made by Lichfield District Council ('the Authority') under Section 257 of the Town and Country Planning Act 1990 ('the 1990 Act'), because it is satisfied that it is necessary to divert the footpath to which this order relates in order to enable development to be carried out in accordance with planning permission granted under Part III of the Town and Country Planning Act 1990 namely: the Creation of canal, locks, lift bridge, environmental mounds, nature / heritage trail and all associated engineering operations and earthworks under reference: 23/00766/FULM

BY THIS ORDER:

1. The footpath over the land shown by a bold black line on the attached map and described in Part 1 of the Schedule to this Order ("the Schedule") shall be stopped up as provided below.
2. There shall be created to the reasonable satisfaction of Lichfield District Council an alternative highway for use as a replacement for the said footpath as provided in Part 2 of the Schedule and shown by bold black dashes on the attached map.
3. The diversion of the footpath shall take effect on the date on which Lichfield District Council certify that the terms of Article 2 have been complied with.
4. The Lichfield and Hatherton Canals Restoration Trust c/o Derek Lord of 2 Wharf Houses, Barton Turn, Barton under Needwood Staffordshire DE13 8DZ is hereby required to pay the cost of carrying out the said works.
5. Where immediately before the date on which a footpath is diverted there is apparatus under, in, on, along or across it belonging to statutory undertakers for the purpose of carrying on their undertaking, the undertakers shall continue to have the same rights in respect of the apparatus as they then had.
6. The Order may be cited as "The Lichfield District Council Public Footpath No.1R/1994 (Part) in the Parish of Lichfield Public Path Diversion Order 2025"

The COMMON SEAL of the
LICHFIELD DISTRICT COUNCIL
was hereto affixed this 9.....
Day of October..... 2025
in the presence of:



MEMBER OF THE COUNCIL



HEAD OF SERVICE



SCHEDULE

Part I

Description of Site of Existing Path

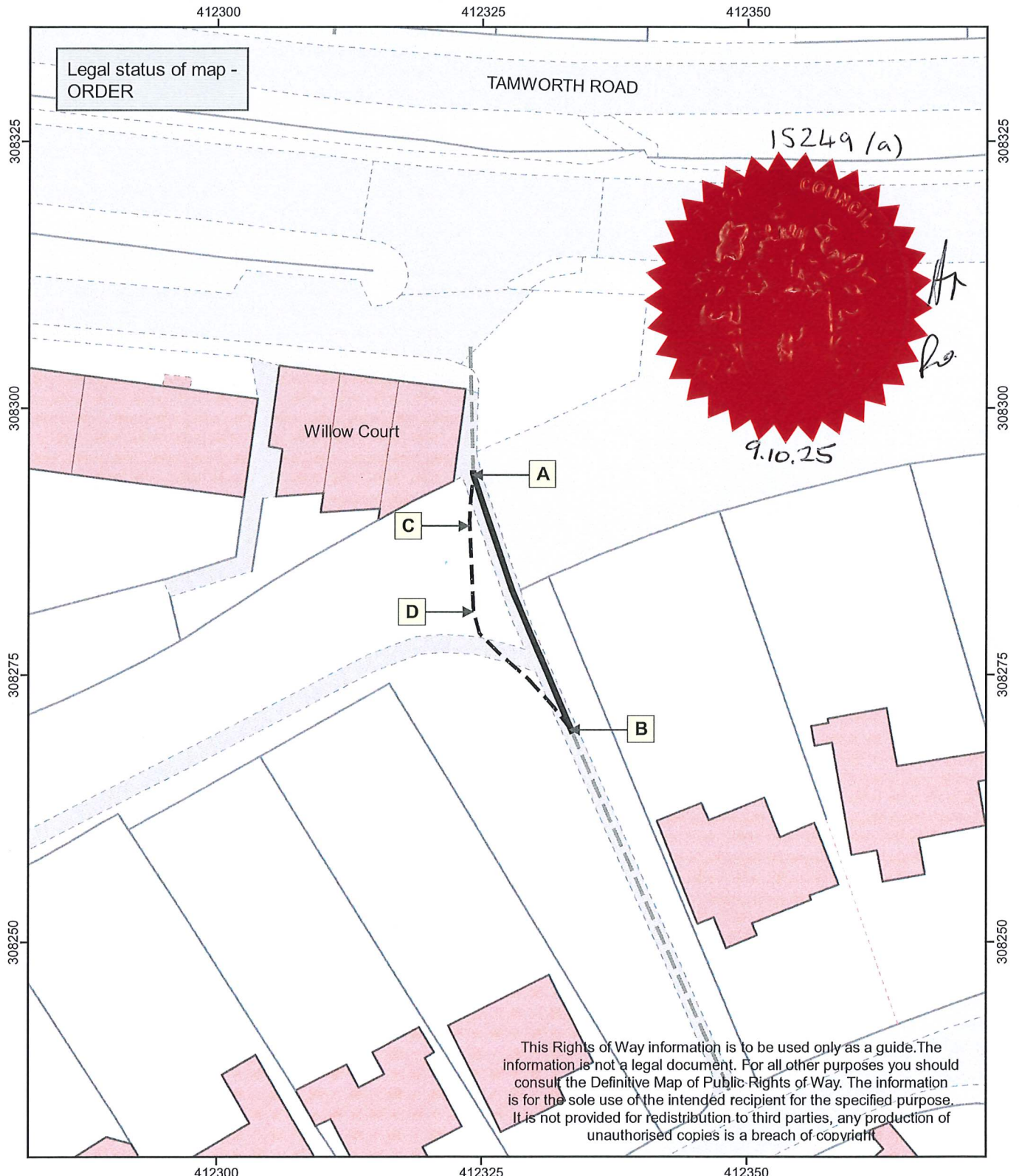
The full width of that part of Public Footpath No.1R/1994 in the Parish of Lichfield commencing Grid Reference 412324, 308294 (Point A on the Plan) and running in a generally south south-easterly direction for approximately 26 meters to Grid Reference 412333, 308270 (Point B on the Plan).

Part II

Description of Site of New Path







Public Footpath with a prescribed width of 2 meters commencing at Grid Reference 412324, 308294 (Point A on the Plan), and proceeding in a southerly direction for approximately 5 metres passing through a safety gate at Grid Reference 412324, 308289 (Point C on the Plan), then passing over the canal swing bridge for a distance of approximately 8 metres then through a safety gate at Grid Reference 412324, 308281 (Point D on the Plan) before running in a generally south easterly direction for approximately 15 metres to Grid Reference 412333, 308270 (Point B on the Plan).

Town and Country Planning Act 1990, Section 257.
 Diversion of Public Footpath
 No. 1R/1994 (part) Lichfield City.



Map created at the scale of 1:500
 (facsimiles may vary)

© Crown Copyright and database rights 2025
 Ordnance Survey AC0000849944. You are not
 permitted to copy, sub-license, distribute or
 sell any of this data to third parties in any form.
 Use of this data is subject to the terms and conditions
 shown at www.staffordshire.gov.uk/maps.
 Produced by Staffordshire County Council, 29/09/2025.

-  Path to be extinguished (A - B).
-  Path to be created (A - C - D - B).
-   Location of gates.
-  Rights of Way Unaffected
-  Footpath

FOOTPATH DIVERSION ORDER

TOWN AND COUNTRY PLANNING ACT 1990 (TCPA 1990)

LICHFIELD DISTRICT COUNCIL

FOOTPATH DIVERSION PUBLIC FOOTPATH No.1R/1994 (Part) IN THE PARISH OF LICHFIELD

Lichfield District Council in exercise of the powers conferred upon it in that behalf hereby confirm the foregoing Order (without any modification) as an Unopposed Order.

IN WITNESS whereof

Ann Hughes

MEMBER OF THE COUNCIL

A. R. ...

HEAD OF SERVICE

THE COMMON SEAL of)

LICHFIELD DISTRICT COUNCIL)

Was hereunto affixed on the)

5 Day of December 2025)

