

## **NOTICE OF PUBLIC PATH ORDER**

### **Town and Country Planning Act 1990 Section 257**

#### **The Lichfield District Council (Public Footpath No.11 (Part) in the Parish of Curborough & Elmhurst) Public Path Diversion Order 2025**

The above Order was confirmed on 5 December 2025. The effect of the Order will be to divert that part of footpath No.11 (Part) in the Parish of Curborough & Elmhurst commencing at Grid Reference SK 1258 1191 (Point A on the Plan) and running in a generally south easterly direction for approximately 51 metres to Grid Reference SK 1269 11812 (Point C on the Plan) on to a line commencing at Grid Reference SK 1258 1191 (Point A on the Plan), then proceeding in a southerly, then easterly direction for approximately 40 metres to Grid Reference SK 1260 1181 (Point B on the Plan), then continuing easterly for a short distance before turning and running south easterly for a distance of approximately 119 metres to its junction with Public footpath, Curborough & Elmhurst No 12 at Grid Reference SK 1269 1183 (Point D on the Plan) as shown on the order plan.

A copy of the Confirmed Order and the Order Map may be viewed on the Council's website or at the offices of Lichfield District Council, District Council House, Frog Lane, Lichfield between 9am and 5pm Monday to Friday. Copies of the Order and map may be purchased.

The Order will come into force once Lichfield District Council certify that the new footpath has been provided to a satisfactory standard. Any person aggrieved by the Order, wants to question its validity, or that of any provision contained in it, on the grounds that it is not within the powers of the above Act or any regulation made under it, has not been complied with in relation to the confirmation of the Order, he or she may apply to the High Court for any of these purposes under Section 287 of the Town and Country Planning Act within six weeks from the date on which notice is first published as required by paragraph 7 of Schedule 14 to the Act.

Dated 10 December 2025

Kerry Dove, Chief Operating Officer  
Lichfield District Council, Frog Lane, Lichfield, WS13 6YU

**LICHFIELD DISTRICT COUNCIL**

**PUBLIC FOOTPATH DIVERSION ORDER  
TOWN AND COUNTRY PLANNING ACT 1990  
SECTION 257**

**PUBLIC FOOTPATH No.11 (Part) IN THE PARISH OF  
CURBOROUGH & ELMHURST**

**PUBLIC FOOTPATH DIVERSION ORDER 2025**

## PUBLIC PATH DIVERSION ORDER

### TOWN & COUNTRY PLANNING ACT 1990 SECTION 257 LICHFIELD DISTRICT COUNCIL PUBLIC FOOTPATH No.11 (Part) IN THE PARISH OF CURBOROUGH & ELMHURST PUBLIC FOOTPATH DIVERSION ORDER 2025

This Order is made by Lichfield District Council ('the Authority') under Section 257 of the Town and Country Planning Act 1990 ('the 1990 Act'), because it is satisfied that it is necessary to divert the footpath to which this order relates in order to enable development to be carried out in accordance with planning permission granted under Part III of the Town and Country Planning Act 1990 namely: Residential development off watery Lane, Curborough under reference 21/01859/REMM & 22/00040/REMM

#### BY THIS ORDER:

1. The footpath over the land shown by a bold black line on the attached map and described in Part 1 of the Schedule to this Order ("the Schedule") shall be stopped up as provided below.
2. There shall be created to the reasonable satisfaction of Lichfield District Council an alternative highway for use as a replacement for the said footpath as provided in Part 2 of the Schedule and shown by bold black dashes on the attached map.
3. The diversion of the footpath shall take effect on the date on which Lichfield District Council certify that the terms of Article 2 have been complied with.
4. Redrow homes Midlands, Redrow house, Kinsall green, Wilnecote, Tamworth, Staffs B77 5PX is hereby required to pay the cost of carrying out the works to bring the new footpath into a fit condition.
5. Where immediately before the date on which a footpath is diverted there is apparatus under, in, on, along or across it belonging to statutory undertakers for the purpose of carrying on their undertaking, the undertakers shall continue to have the same rights in respect of the apparatus as they then had.
6. The Order may be cited as "The Lichfield District Council Public Footpath No.11 (Part) in the Parish of Curborough & Elmhurst Public Path Diversion Order 2025"

The COMMON SEAL of the  
**LICHFIELD DISTRICT COUNCIL**  
was hereto affixed this 9.....  
Day of October..... 2025  
in the presence of:

  
-----  
MEMBER OF THE COUNCIL

  
-----  
HEAD OF SERVICE



## **SCHEDULE**

### **Part I**

#### **Description of Site of Existing Path**

The full width of that part of Public Footpath No.11 in the Parish of Curborough & Elmhurst commencing Grid Reference SK 1258 1191 (Point A on the Plan) and running in a generally south easterly direction for approximately 51 meters to Grid Reference SK 1269 11812 (Point C on the Plan).

### **Part II**

#### **Description of Site of New Path**

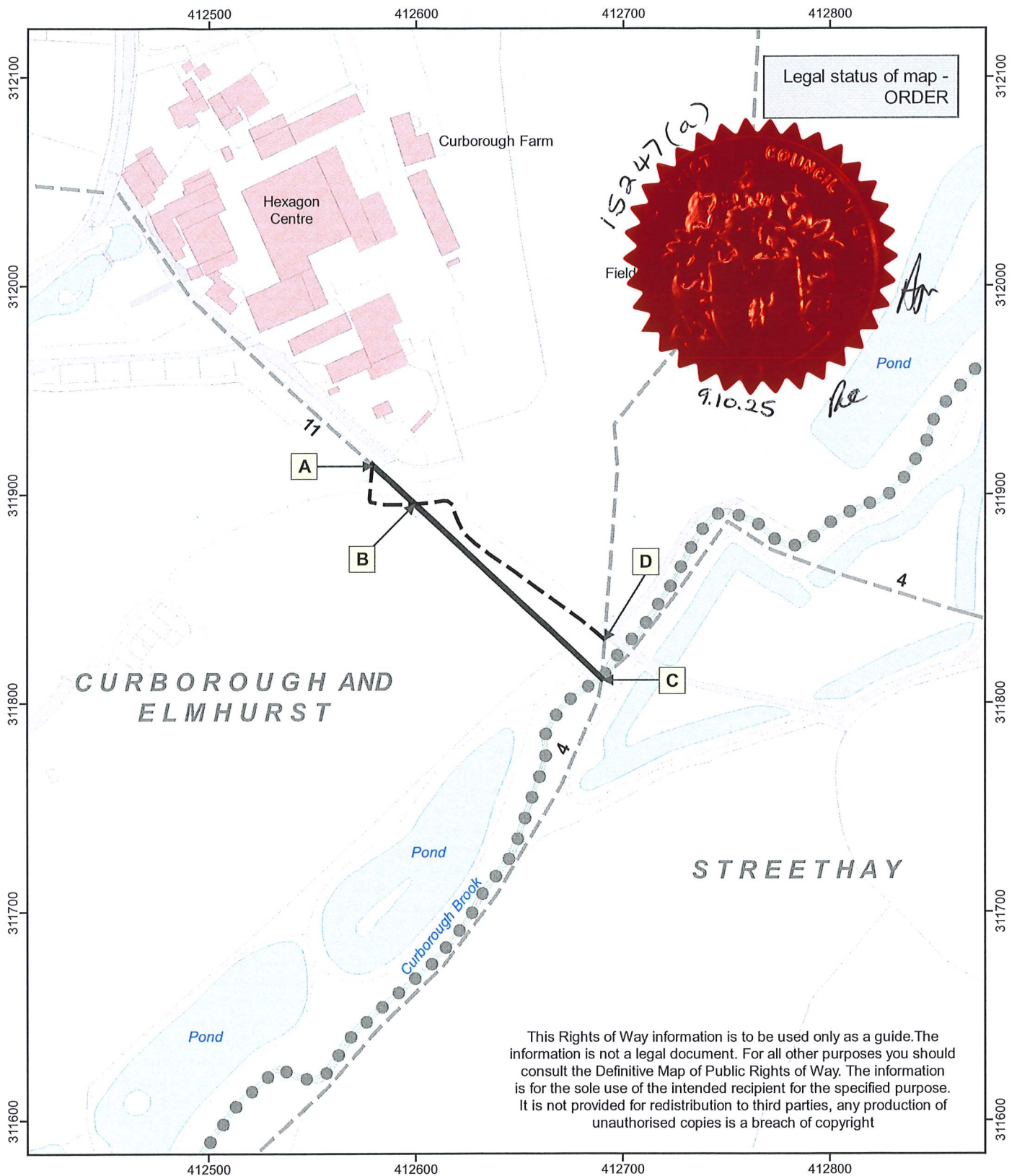
Public Footpath commencing at Grid Reference SK 1258 1191 (Point A on the Plan), then proceeding in a southerly, then easterly direction for approximately 40 meters to Grid Reference SK 1260 1181 (Point B on the Plan), then continuing easterly for a short distance before turning and running south easterly for a distance of approximately 119 meters to its junction with Public footpath, Curborough & Elmhurst No 12 at Grid Reference SK 1269 1183 (Point D on the Plan).

Footpath with a prescribed width of 3 meters consisting of a tarmac surface.








Town and Country Planning Act 1990, Section 247.

Diversion of Public Footpath  
No. 11 (part) Curborough and Elmhurst Parish.



Map created at the scale of 1:2500  
(facsimiles may vary)

© Crown Copyright and database rights 2025  
Ordnance Survey AC0000849944. You are not  
permitted to copy, sub-license, distribute or  
sell any of this data to third parties in any form.  
Use of this data is subject to the terms and conditions  
shown at [www.staffordshire.gov.uk/maps](http://www.staffordshire.gov.uk/maps).  
Produced by Staffordshire County Council, 29/09/2025.

-  Path to be extinguished (A - B - C).  
 Path to be created (A - B - D).  
 Parish boundary.  
 Rights of Way Unaffected.  
 Footpath.

FOOTPATH DIVERSION ORDER

TOWN AND COUNTRY PLANNING ACT 1990 (TCPA 1990)

LICHFIELD DISTRICT COUNCIL

FOOTPATH DIVERSION PUBLIC FOOTPATH No.11 (Part) IN THE PARISH OF CURBOROUGH &  
ELMHURST

Lichfield District Council in exercise of the powers conferred upon it in that behalf hereby confirm  
the foregoing Order (without any modification) as an Unopposed Order.

IN WITNESS whereof

*Ann Hughes*

MEMBER OF THE COUNCIL

*A. R. M.*

HEAD OF SERVICE

THE COMMON SEAL of )

LICHFIELD DISTRICT COUNCIL )

Was hereunto affixed on the )

5 Day of December 2025 )

