

# **NOTICE OF CONFIRMATION & CERTIFICATION OF PUBLIC PATH ORDER**

## **Town and Country Planning Act 1990 Section 257**

### **The Lichfield District Council (Public Footpath No.7 (Part) in the Parish of Elford) Public Path Diversion Order 2022 (2)**

The above Order was confirmed with modifications by the Secretary of State on 13 May 2024, and certified by Lichfield District Council on 9 December 2025. The effect of the Order will be to divert that part of footpath No.7 (Part) in the Parish of Elford commencing at Grid Reference 41905 31041 (Point A on the Plan) and running in a generally south south-easterly, direction via Grid Reference 41907 31039 (Point C on the Plan) and 41910 31038 (Point D on the Plan) for approximately 198 metres to Grid Reference 41922 31031 (Point B on the Plan) on to a line commencing at Grid Reference 41905 31041 (Point A on the Plan), then proceeding in a south easterly direction for approximately 37 metres to Grid Reference 41908 31039 (Point E on the Plan) then turning and running in a southerly direction for a distance of approximately 7 metres to Grid Reference 41908 31039 (Point F on the Plan) before turning and running again in a south easterly direction for approximately 23 metres to Grid Reference 41910 31037 (Point G on the plan. Here the paths turns and runs in a generally easterly direction for a distance of approximately 21 metres to Grid Reference 41912 31037 (Point H on the Plan) where it turns and continues in a south easterly direction for approximately 113 metres to Grid Reference 41922 31030 (Point J on the Plan) before turning north easterly for approximately 3 metres to Grid Reference 41922 31031 (Point B on the Plan) as shown on the Order map.

A copy of the Confirmed and Certified Order and the Order Map may be viewed on the Council's website or at the offices of Lichfield District Council, District Council House, Frog Lane, Lichfield between 9am and 5pm Monday to Friday. Copies of the Order and map may be purchased.

The Order came into force on the date that Lichfield District Council certified that the new footpath had been provided to a satisfactory standard. Any person aggrieved by the Order, wants to question its validity, or that of any provision contained in it, on the grounds that it is not within the powers of the above Act or any regulation made under it, has not been complied with in relation to the confirmation of the Order, he or she may apply to the High Court for any of these purposes under Section 287 of the Town and Country Planning Act within six weeks from the date on which notice is first published as required by paragraph 7 of Schedule 14 to the Act.

Dated 8 January 2026

Kerry Dove, Chief Operating Officer  
Lichfield District Council, Frog Lane, Lichfield, WS13 6YU

LICHFIELD DISTRICT COUNCIL  
PUBLIC FOOTPATH DIVERSION ORDER  
TOWN AND COUNTRY PLANNING ACT 1990  
SECTION 257

PUBLIC FOOTPATH No.7 (Part) IN THE PARISH OF ELFORD

PUBLIC FOOTPATH DIVERSION ORDER 2022 (2)

*Lichfield*  
district council



## **PUBLIC PATH DIVERSION ORDER**

### **TOWN and COUNTRY PLANNING ACT 1990 Section 257 LICHFIELD DISTRICT COUNCIL**

#### **PUBLIC FOOTPATH No.7 (Part) IN THE PARISH OF ELFORD PUBLIC FOOTPATH DIVERSION ORDER 2022 (2)**

This Order is made by Lichfield District Council ('the Authority') under Section 257 of the Town and Country Planning Act 1990 ('the 1990 Act'), because it is satisfied that it is necessary to divert the footpath to which this order relates in order to enable development to be carried out in accordance with planning permission granted under Part III of the Town and Country Planning Act 1990 namely 19/00662/REMM approval of Reserved Matters for appearance, landscaping, layout and scale for the erection of 25 dwellings including new access and vehicle turning area in accordance with application 17/01379/OUTM.

#### **BY THIS ORDER:**

1. The footpath over the land shown by a bold black line on the attached map and described in Part 1 of the Schedule to this Order ("the Schedule") shall be stopped up as provided below.
2. There shall be created to the reasonable satisfaction of Lichfield District Council an alternative highway for use as a replacement for the said footpath as provided in Part 2 of the Schedule and shown by bold black dashes on the attached map.
3. The diversion of the footpath shall take effect on the date on which Lichfield District Council certify that the terms of Article 2 have been complied with.
4. The following works shall be carried out in relation to the highway described in Part 2 of the Schedule:
  - ~~a) The replacement of the stiles located in the vicinity of Points A and B on the attached plan with Kissing Gates to a standard which complies with BS 5709:2018.~~
  - a. b) The provision of a 2 meter wide surfaced path to the standard agreed with Lichfield District Council.



## **SCHEDULE**

### **Part I**

#### **Description of Site of Existing Path**

The full width of that part of Public Footpath No.7 in the Parish of Elford commencing Grid Reference 41905 31041 (Point A on the Plan) and running in a generally south south-easterly, direction via Grid References 41907 31039 (Point C on the Plan) and 41910 31038 (Point D on the Plan) for approximately 198 meters to Grid Reference 41922 31031 (Point B on the Plan).

### **Part II**

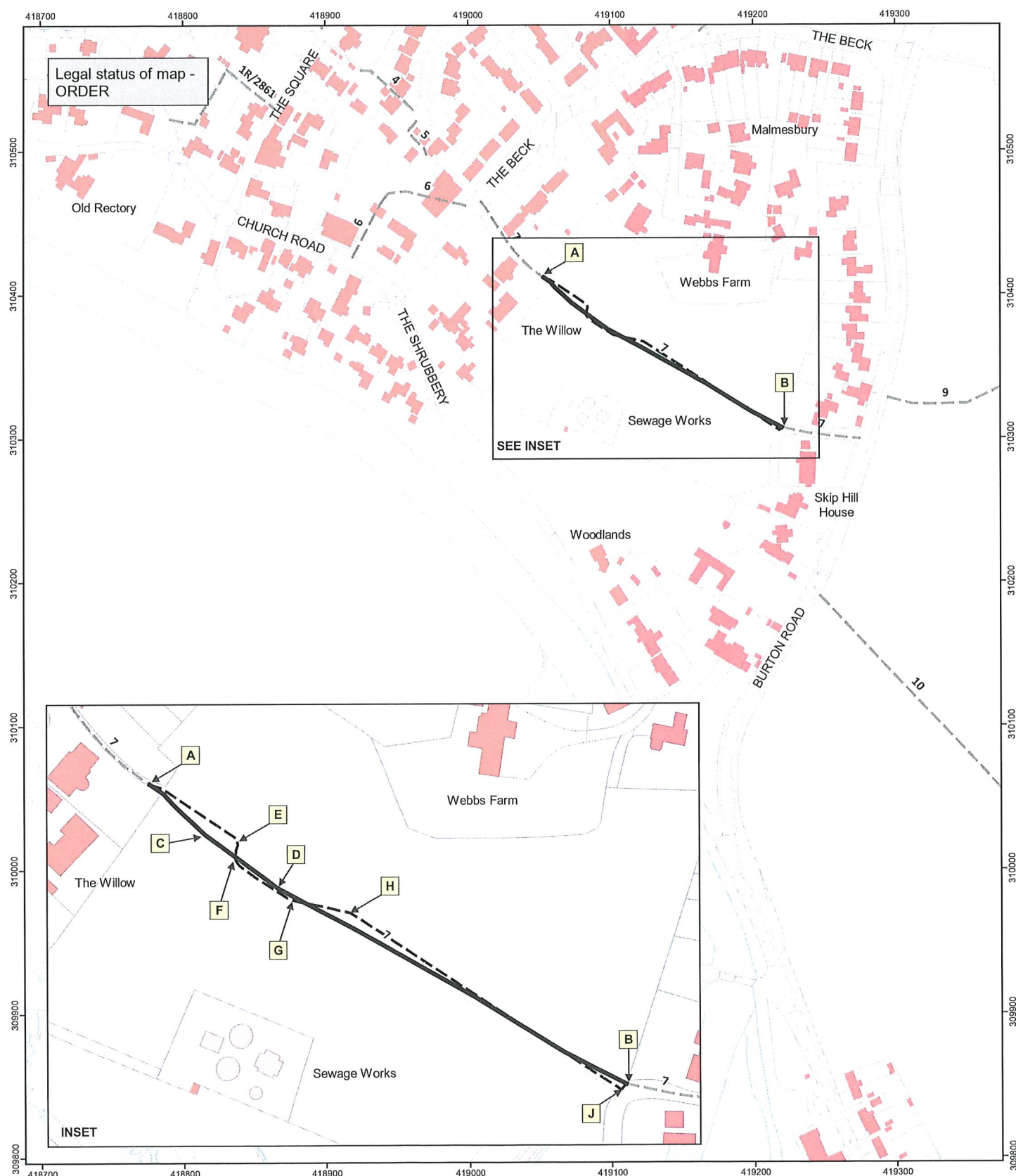
#### **Description of Site of New Path**

Public Footpath commencing at Grid Reference 41905 31041 (Point A on the Plan), then proceeding in a south easterly direction for approximately 37 meters to Grid Reference 41908 31039 (Point E on the Plan) then turning and running in a southerly direction for a distance of approximately 7 meters to Grid Reference 41908 31039 (Point F on the Plan) before turning and running again in a south easterly direction for approximately 23 meters to Grid Reference 41910 31037 (Point G on the plan. Here the paths turns and runs in a generally easterly direction for a distance of approximately 21 meters to Grid Reference 41912 31037 (Point H on the Plan) where it turns and continues in a south easterly direct for approximately 113 meters to Grid Reference 41922 31030 (Point J on the Plan) before turning north easterly for a 3 meters to Grid Reference 41922 31031 (Point B on the Plan).


The footpath with a width of 2.00 meters






Diversion of Public Footpath  
No. 7 (part) Elford Parish



Map created at the scale of 1:2500 (main map)  
and 1:1250 (inset) @ A3  
(facsimiles may vary).



-  Path to be extinguished (A - C - D - B).
-  Path to be created (A - E - F - G - H - J - B).
-  Rights of Way Unaffected Footpath.





5. Elan homes, 2<sup>nd</sup> Floor, De Montfort House, High Street, Coleshill, Birmingham B46 3BP is hereby required to pay the cost of carrying out the said works.
6. Where immediately before the date on which a footpath is diverted there is apparatus under, in, on, along or across it belonging to statutory undertakers for the purpose of carrying on their undertaking, the undertakers shall continue to have the same rights in respect of the apparatus as they then had.
7. The Order may be cited as "The Lichfield District Council Public Footpath No.7 (Part) in the Parish of Elford Public Path Diversion Order 2022 (2)"

The COMMON SEAL of the  
**LICHFIELD DISTRICT COUNCIL**  
was hereto affixed this 24..  
Day of August 2022  
in the presence of:

  
-----  
MEMBER OF THE COUNCIL

  
-----  
HEAD OF SERVICE



The foregoing order is hereby confirmed  
subject to the red ink modifications thereon

**Charlotte Ditchburn** 13 MAY 2024

An Inspector appointed by The Secretary  
of State for Environment, Food and  
Rural Affairs




**FOOTPATH DIVERSION ORDER**  
**TOWN AND COUNTRY PLANNING ACT 1990**  
**LICHFIELD DISTRICT COUNCIL**

**FOOTPATH DIVERSION PUBLIC FOOTPATH No.7 (Part) IN THE PARISH OF ELFORD**  
**DIVERSION ORDER 2022 (2)**

Lichfield District Council in exercise of the powers conferred upon it in that behalf hereby Certify that the new footpath described in Part II of the Schedule to this Order has been provided to a satisfactory standard.

IN WITNESS whereof

  
MEMBER OF THE COUNCIL

  
HEAD OF SERVICE

THE COMMON SEAL of )  
LICHFIELD DISTRICT COUNCIL )  
Was hereunto affixed on the )  
9 Day of December 2025 )

