

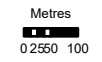
West Midlands Green Belt

Overall assessment

Moderate

Contains Ordnance Survey data. © Crown copyright and database rights 2026 OS 100018267. Released under OGL.

Coordinate System: British National Grid



01	13/04/2026	MM	CR	AO	--
----	------------	----	----	----	----

Rev	Date	By	Chkd	Appd	Authd



One Centenary Way  
Birmingham B3 3AY  
Tel +44 121 213 3000  
www.arup.com

Client  
**Lichfield District Council**

Project Name  
**Staffordshire Green Belt Assessment - Stage 2 Addendum**

Drawing Title  
**Assessment outcomes**

**Overall assessment**

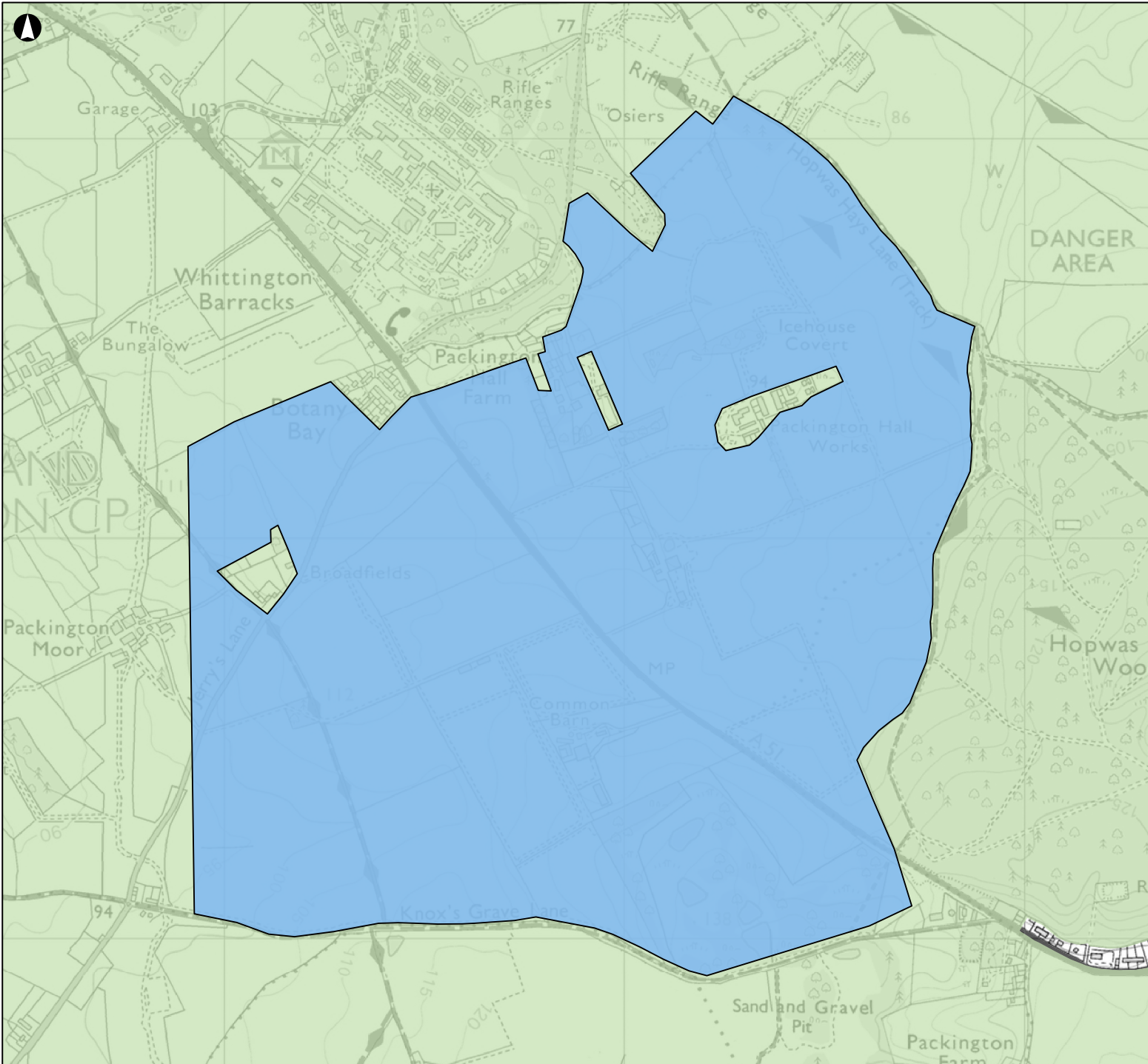
Scale at A4  
**1:14,000**

Role  
**Planning**

Suitability  
**Final**

Project Number <b>313903-00</b>	Rev <b>P01</b>
------------------------------------	-------------------

Drawing Number  
--



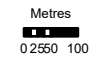
West Midlands Green Belt

Purpose A

No contribution

Contains Ordnance Survey data. © Crown copyright and database rights 2026 OS 100018267. Released under OGL.

Coordinate System: British National Grid



01	13/04/2026	MM	CR	AO	--
----	------------	----	----	----	----

Rev	Date	By	Chkd	Appd	Authd



One Centenary Way  
Birmingham B3 3AY  
Tel +44 121 213 3000  
www.arup.com

Client  
**Lichfield District Council**

Project Name  
**Staffordshire Green Belt Assessment - Stage 2 Addendum**

Drawing Title  
**Assessment outcomes**

**Purpose A**

Scale at A4

**1:14,000**

Role

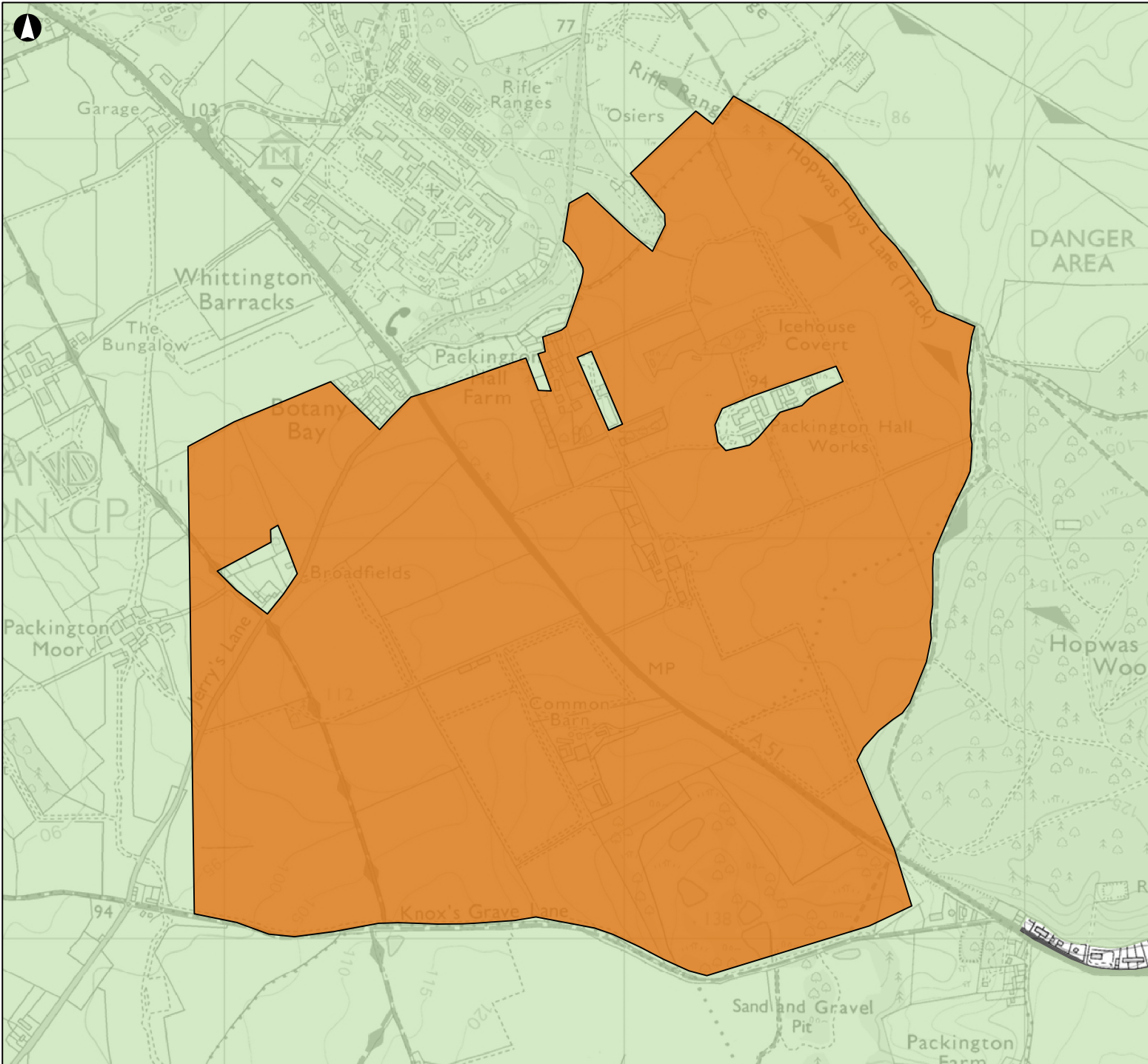
**Planning**

Suitability

**Final**

Project Number	Rev
<b>313903-00</b>	<b>P01</b>

Drawing Number  
--




West Midlands Green Belt

Purpose B

Moderate

Contains Ordnance Survey data. © Crown copyright and database rights 2026 OS 100018267. Released under OGL.

Coordinate System: British National Grid



01	13/04/2026	MM	CR	AO	--
----	------------	----	----	----	----

Rev	Date	By	Chkd	Appd	Authd



One Centenary Way  
Birmingham B3 3AY  
Tel +44 121 213 3000  
www.arup.com

Client

**Lichfield District Council**

Project Name

**Staffordshire Green Belt  
Assessment - Stage 2 Addendum**

Drawing Title

**Assessment outcomes**

**Purpose B**

Scale at A4

**1:14,000**

Role

**Planning**

Suitability

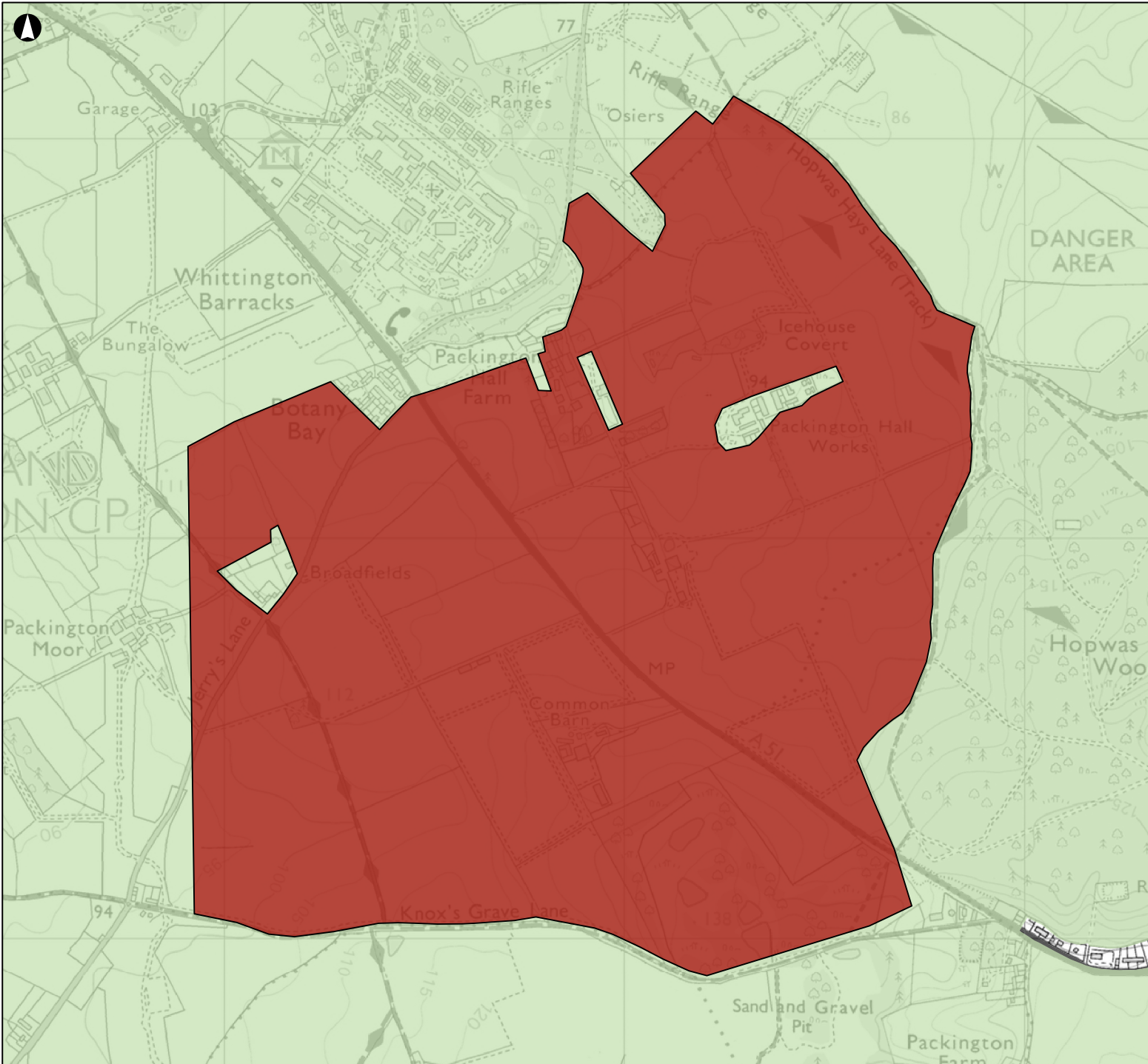
**Final**

Project Number  
**313903-00**

Rev  
**P01**

Drawing Number

--



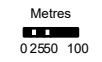
West Midlands Green Belt

Purpose C

Strong

Contains Ordnance Survey data. © Crown copyright and database rights 2026 OS 100018267. Released under OGL.

Coordinate System: British National Grid



01	13/04/2026	MM	CR	AO	--
----	------------	----	----	----	----

Rev	Date	By	Chkd	Appd	Authd



One Centenary Way  
Birmingham B3 3AY  
Tel +44 121 213 3000  
www.arup.com

Client  
**Lichfield District Council**

Project Name  
**Staffordshire Green Belt  
Assessment - Stage 2 Addendum**

Drawing Title  
**Assessment outcomes**

**Purpose C**

Scale at A4

**1:14,000**

Role

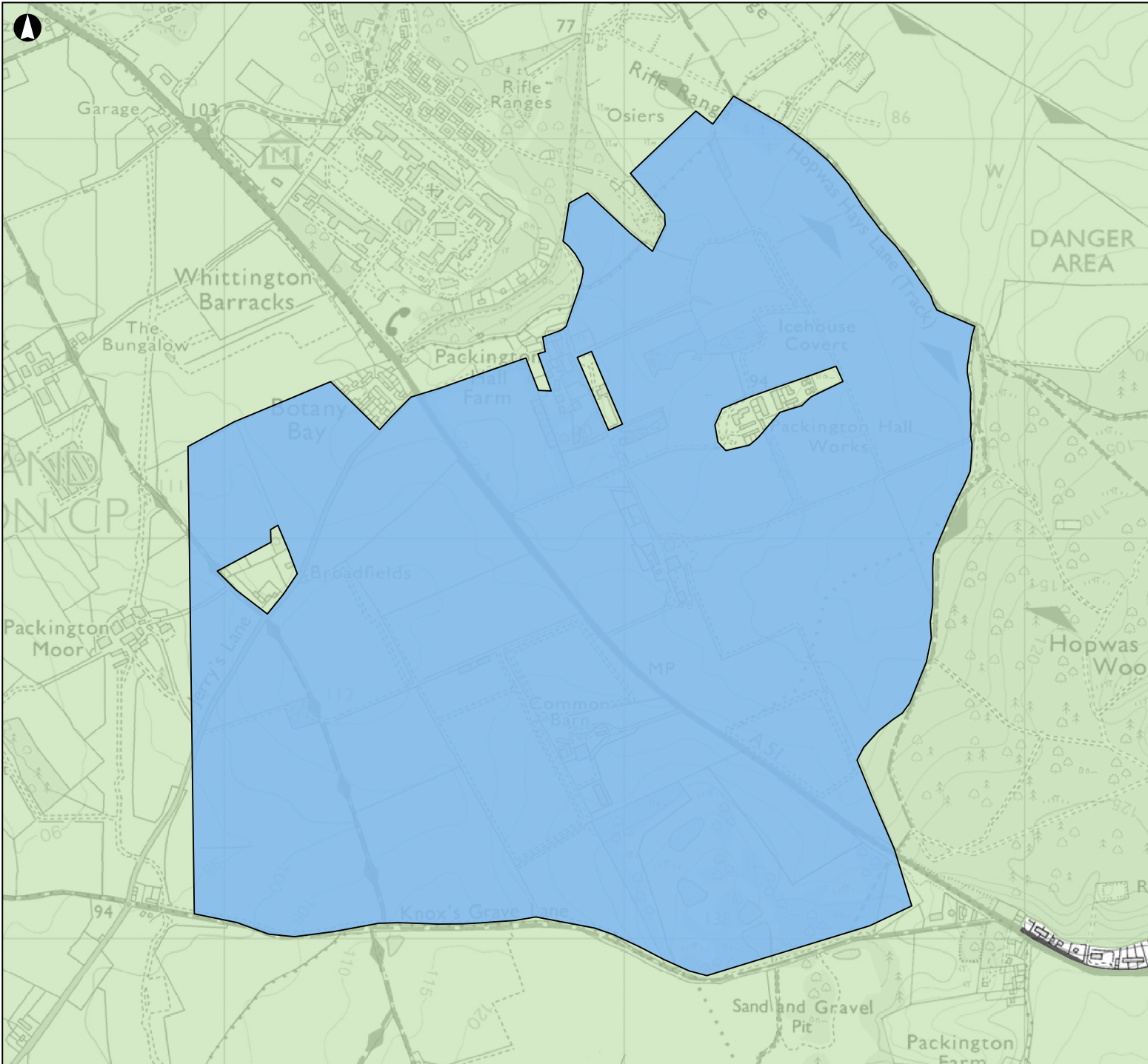
**Planning**

Suitability

**Final**

Project Number	Rev
<b>313903-00</b>	<b>P01</b>

Drawing Number  
--



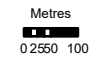
West Midlands Green Belt

Purpose D

No contribution

Contains Ordnance Survey data. © Crown copyright and database rights 2026 OS 100018267. Released under OGL.

Coordinate System: British National Grid



01	13/04/2026	MM	CR	AO	--
----	------------	----	----	----	----

Rev	Date	By	Chkd	Appd	Authd



One Centenary Way  
Birmingham B3 3AY  
Tel +44 121 213 3000  
www.arup.com

Client  
**Lichfield District Council**

Project Name  
**Staffordshire Green Belt Assessment - Stage 2 Addendum**

Drawing Title  
**Assessment outcomes**

**Purpose D**

Scale at A4

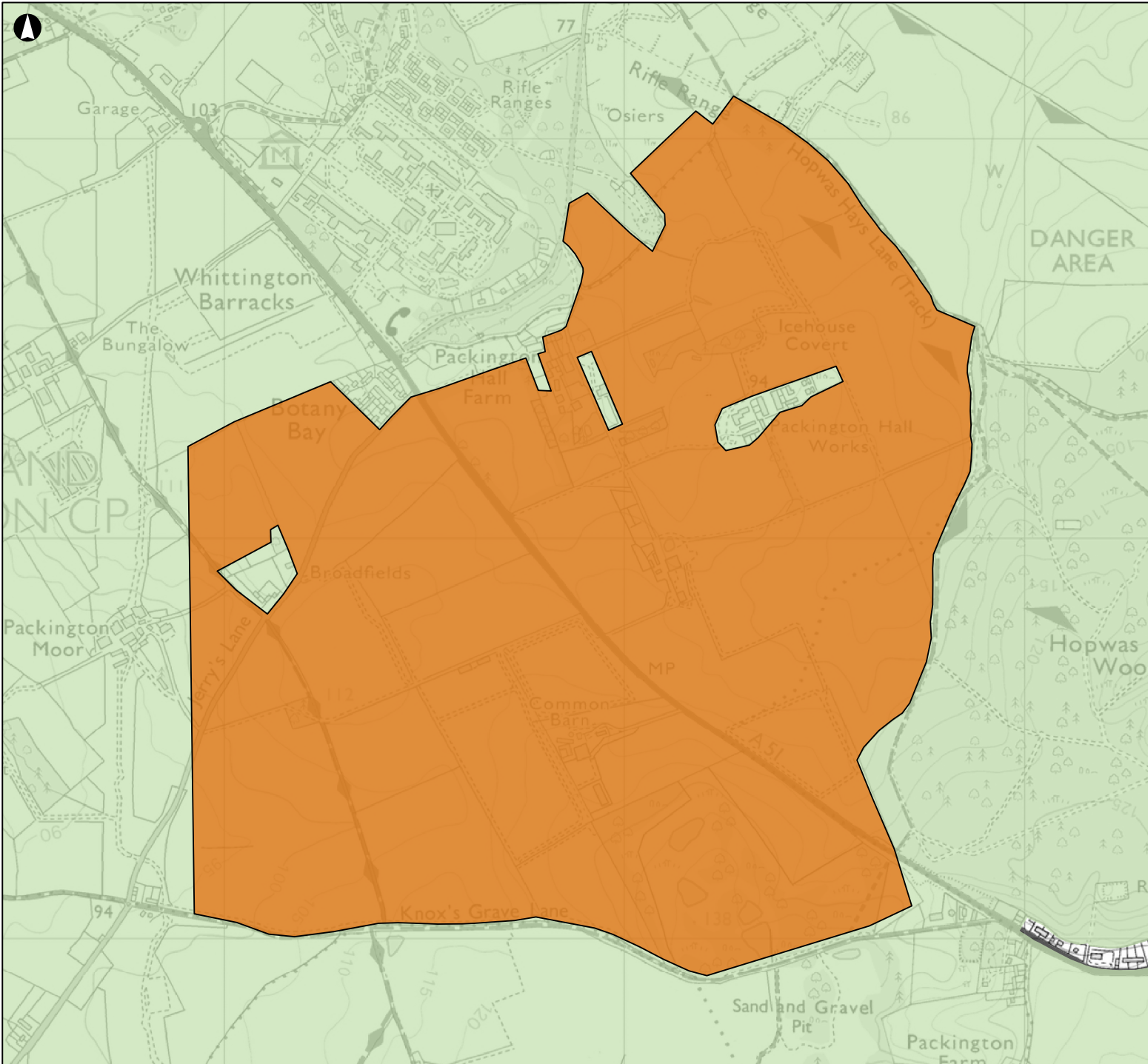
**1:14,000**

Role  
**Planning**

Suitability  
**Final**

Project Number <b>313903-00</b>	Rev <b>P01</b>
------------------------------------	-------------------

Drawing Number  
--



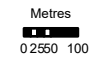
West Midlands Green Belt

Purpose E

Moderate

Contains Ordnance Survey data. © Crown copyright and database rights 2026 OS 100018267. Released under OGL.

Coordinate System: British National Grid



01	13/04/2026	MM	CR	AO	--
----	------------	----	----	----	----

Rev	Date	By	Chkd	Appd	Authd



One Centenary Way  
Birmingham B3 3AY  
Tel +44 121 213 3000  
www.arup.com

Client  
**Lichfield District Council**

Project Name  
**Staffordshire Green Belt Assessment - Stage 2 Addendum**

Drawing Title  
**Assessment outcomes**

**Purpose E**

Scale at A4

**1:14,000**

Role

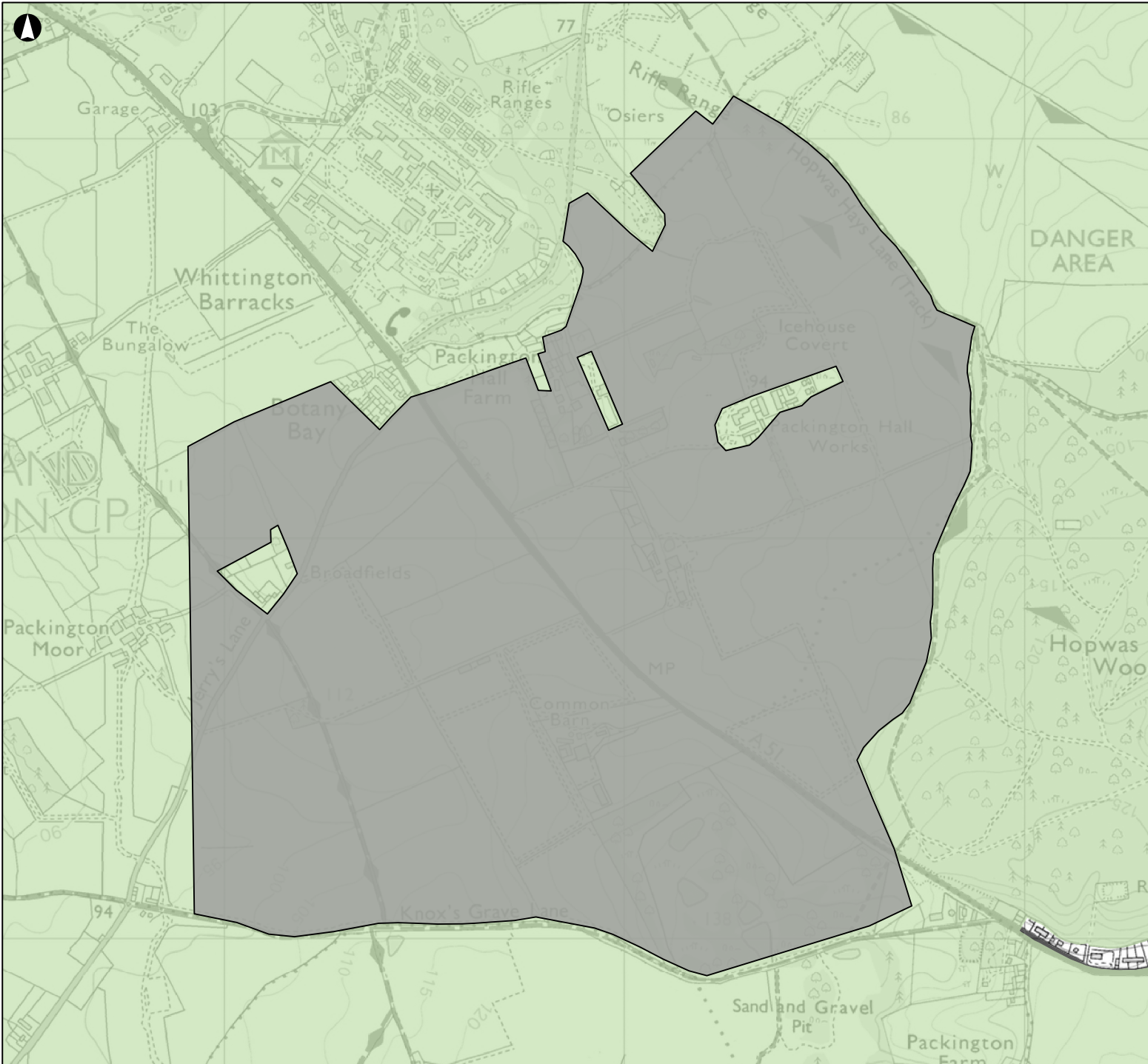
**Planning**

Suitability

**Final**

Project Number	Rev
<b>313903-00</b>	<b>P01</b>

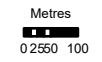
Drawing Number  
--



- West Midlands Green Belt
- Potential grey belt
- Yes

Contains Ordnance Survey data. © Crown copyright and database rights 2026 OS 100018267. Released under OGL.

Coordinate System: British National Grid



01	13/04/2026	MM	CR	AO	--
----	------------	----	----	----	----

Rev	Date	By	Chkd	Appd	Authd



One Centenary Way  
Birmingham B3 3AY  
Tel +44 121 213 3000  
www.arup.com

Client  
**Lichfield District Council**

Project Name  
**Staffordshire Green Belt Assessment - Stage 2 Addendum**

Drawing Title  
**Assessment outcomes**

**Potential grey belt**

Scale at A4  
**1:14,000**

Role  
**Planning**

Suitability  
**Final**

Project Number <b>313903-00</b>	Rev <b>P01</b>
------------------------------------	-------------------

Drawing Number  
--